PROJECT DIRECTORY

Patron
STATE HISTORICAL SOCIETY OF ND
612 East Boulevard Avenue
Bismark, ND 58505-0830

CONTACT: Thomas Linn
Email: tlinn@nd.gov
Phone: 701-328-3566

Artist
Inkpa Mani
Apt. 209
New Haven, CT 06511

CONTACT: Inkpa Mani
Email: Inkpamani@gmail.com
Cell: 320-304-5534

Artist
Jalene Chase

Artist
Jalayah Raven Whitecloud

Architect
QUINTUS 3D
N6877 COUNTY ROAD N
BELDENVILLE, WI 54003

CONTACT: KEITH NICHOLS
Email: quintus3d@gmail.com
Cell: 715-699-0477

Structural Engineer
Johnson Engineering Group
P.O. Box 384
Windom, MN 56101

CONTACT: Mike Johnson
Email: mike.johnson@johnsonenggrp.com
Phone: 507-832-8450

SHEET INDEX

SHEETS WITH UPDATES INDICATED WITH X
SHEETS WITH NO UPDATES INDICATED WITH O
NEW SHEET IS INDICATED WITH ●

		2/20/26 Bid Set										
G100	TITLE SHEET AND SITE PLAN	O										X
G101	CONCEPT IMAGES & SITE PIAN	O										●
A100	MEMORIAL PLAN, SECTION AND DETAILS	O										
A200	CENTER PAD AND METAL IMBEDS	O										
A201	METAL IMBEDS	O										
A300	GRANITE PYLON ELEV. 1 AND 2	O										
A301	GRANITE PYLON ELEV. 3 AND 4	O										
A302	GRANITE PYLON FRAMING STRUCTURE AND DETAILS	O										
A400	OUTER AND INNER RING ELEVATION, SECTION AND DETAILS	O										
A401	CORTEN INNER RING PANELS 1 – 10	O										
A402	CORTEN INNER RING PANELS 11 – 20	O										
A403	CORTEN INNER RING PANELS 21–29	O										
A404	METAL OUTER RING PANELS 1 – 10	O										
A405	METAL OUTER RING PANELS 11 – 20	O										
A406	METAL OUTER RING PANELS 21 – 29	O										

GENERAL NOTES

1. Notify the owner areas to be worked on and the schedule. Coordinate with the owner items that need to move or be temporarily removed.
2. Do not scale drawings.

BID ALTERNATES

1. SEE 1/G101 FOR A DESCRIPTION OF THE BID ALTERNATES

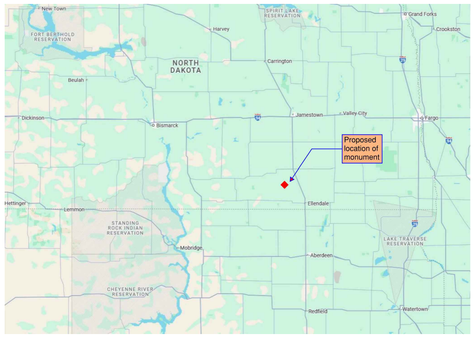

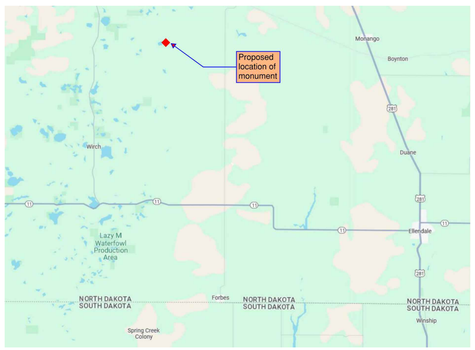

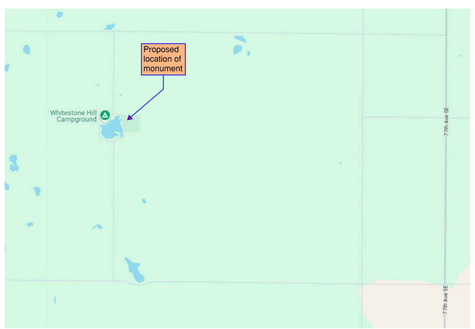

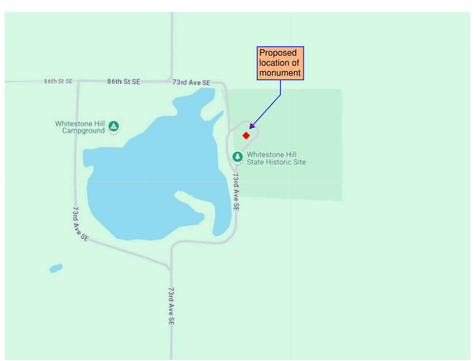

1 / G100 - - 86th Street, SE, Kulm, ND 58456
SITE LOCATION MAPS
NTS SCALE

2 / G100 - - ENLARGED SITE PLAN
SCALE 1" = 50'-0"

NOTES:
1. DUE TO THE SITES CULTURAL HISTORY THE STATE OF NORTH DAKOTA WILL BE PROVIDING AN ARCHEOLOGIST ON SITE DURING EXCAVATION. THE GENERAL CONTRACTOR WILL NEED TO COORDINATE THE DATES AND TIMES OF EXCAVATION WITH THE STATE PROVIDED ARCHEOLOGIST.
2. THE TEMPORARY FENCING IS LARGER THAN THE ACTUAL CONSTRUCTION AREA TO ALLOW FOR EQUIPMENT AND MATERIAL STORAGE. NO EXCAVATION OR GRADING INTO THE EXISTING GROUND IS PERMITTED UNLESS AND ARCHEOLOGIST IS ON SITE. PLACING OVERBURDEN AND THE LIKE ON TOP OF EXISTING GRADE IS PERMITTED.

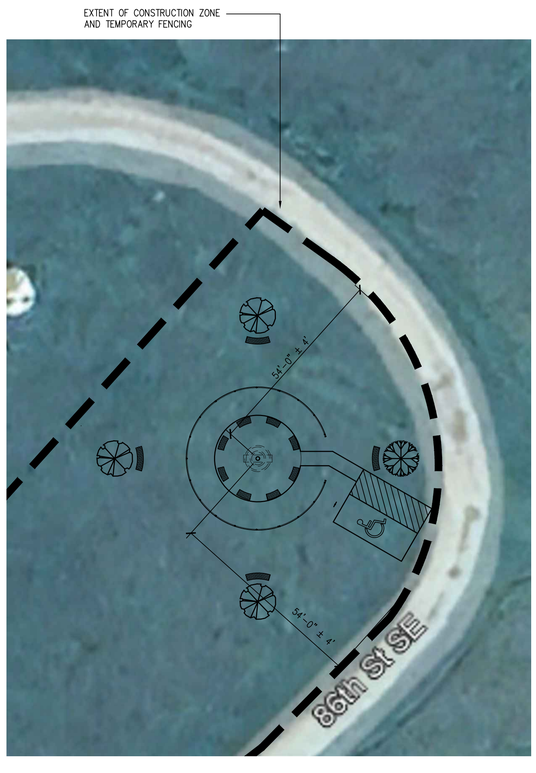

3 / G100 - - CONSTRUCTION LIMITS AND NOTES
SCALE 20" = 1'

QUINTUS 3D
N6877 Cty. Rd. N
Beldenville, WI 54003
(715) 699-0477

Whitestone Hill Monument
Whitestone Hill State Historical Site
7310 86th St. SE
Kulm ND, 58456

Bid Set - Feb. 20, 2026

NO.	DATE:	DESCRIPTION:
-	-	-

Issued for : Bid Set
Date : Feb. 20, 2026
Checked : KRN
Drawn : KRN
Proj. # : 24_006

TITLE SHEET

G100

C:\Quintus 3D\Quintus 3D - Projects\24_006_Whitestone Hill\CAD\24_006 Arch Dwgs
2/19/2026 10:59 AM
Plot Date: 2/19/2026 by Quintus 3D

2 G101 - - CONCEPT RING AND OBELISK VIEW
NTS SCALE



3 G101 - - CONCEPT RING AND OBELISK VIEW
NTS SCALE

4 G101 - - CONCEPT RING AND OBELISK VIEW
NTS SCALE



5 G101 - - CONCEPT RING AND OBELISK VIEW
NTS SCALE

BASE BID:
1. CONCRETE PARKING PAD, SIDEWALK AND CIRCULAR PAD.
2. FOOTINGS FOR CIRCULAR PAD.
3. STEEL CENTER POST FOR PYLON SUPPORT, SET IN CONCRETE FOOTING AND FILLED WITH CONCRETE.
4. METAL INSERTS INTO CIRCULAR PAD, SEE SHEETS A200 AND A201.
5. METAL BAND INSERTS FOR PYLON WHEELS.
6. FINISH GRADING AND SEEDING.

ALTERNATE #1
1. GRANITE SLAB PYLON WITH ETCHED PATTERNS.
2. METAL FRAME WITH WHEELS FOR THE GRANITE ATTACHMENTS.

ALTERNATE #2
1. CURVED METAL PANELS WITH LASER CUT ARTWORK SET ON HELICAL PILES.

ALTERNATE #3
1. SOLID WHITE STONE BLOCKS, 4 THUS AT TREE LOCATIONS AND 8 THUS SET ON INNER CONCRETE RING PINNED IN PLACE.

ALTERNATE #4
1. 4 TREES.

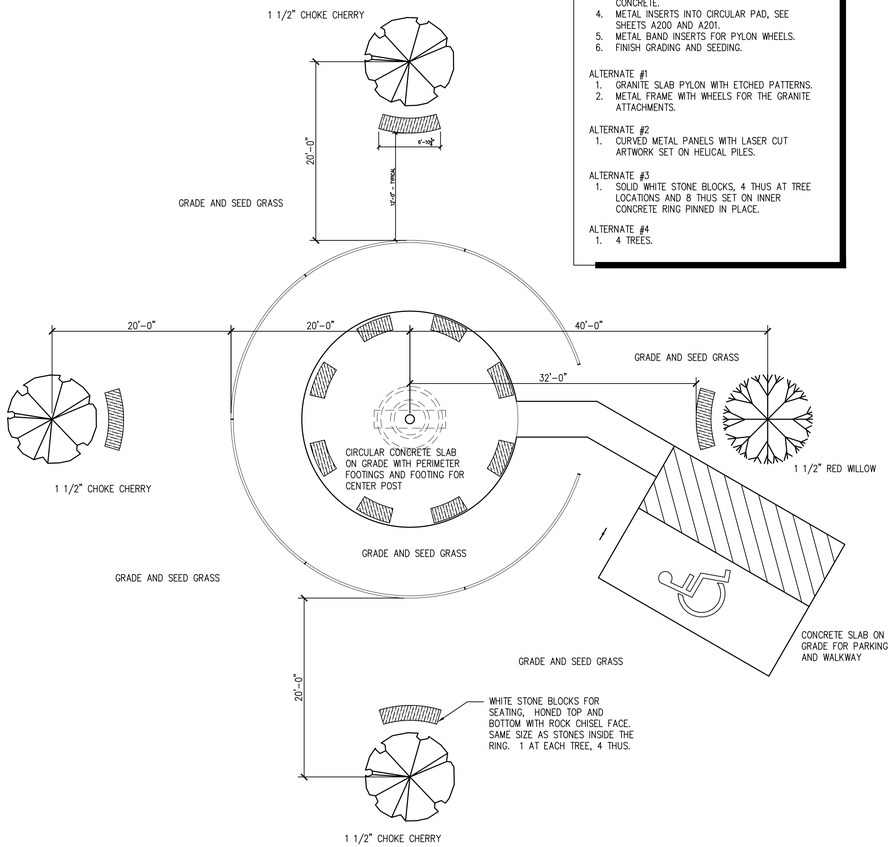

1 G101 - - MONUMENT SITE PLAN
SCALE: 1/8" = 1'-0"



6 G101 - - CONCEPT RING AND OBELISK VIEW
NTS SCALE



7 G101 - - CONCEPT RING AND OBELISK VIEW
NTS SCALE

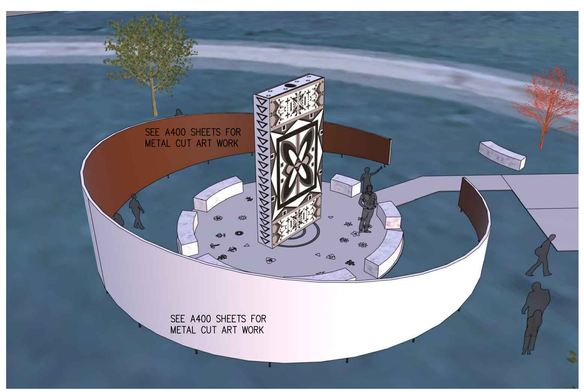

8 G101 - - CONCEPT RING AND OBELISK VIEW
NTS SCALE

QUINTUS 3D
N6877 Cty. Rd. N
Beldenville, WI 54003
(715) 699-0477

Whitestone Hill Monument
Whitestone Hill State Historical Site
7310 86th St. SE
Kulm ND, 58456

Bid Set
-
Feb. 20, 2026

NO.	DATE:	DESCRIPTION:
-	-	-
-	-	-
-	-	-
-	-	-
-	-	-
-	-	-
-	-	-
-	-	-
-	-	-
-	-	-
-	-	-
-	-	-
-	-	-
-	-	-
-	-	-
-	-	-
-	-	-

Issued for : Bid Set
Date : Feb. 20, 2026
Checked : KRN
Drawn : KRN
Proj. # : 24_006

Concept Images & Site Plan

G101

2/19/2026 10:59 AM C:\Quintus 3D\Quintus 3D - Projects\24_006_Whitestone Hill\CAD\24_006 Arch Dwgs
Plot Date: 2/19/2026 by Quintus 3D

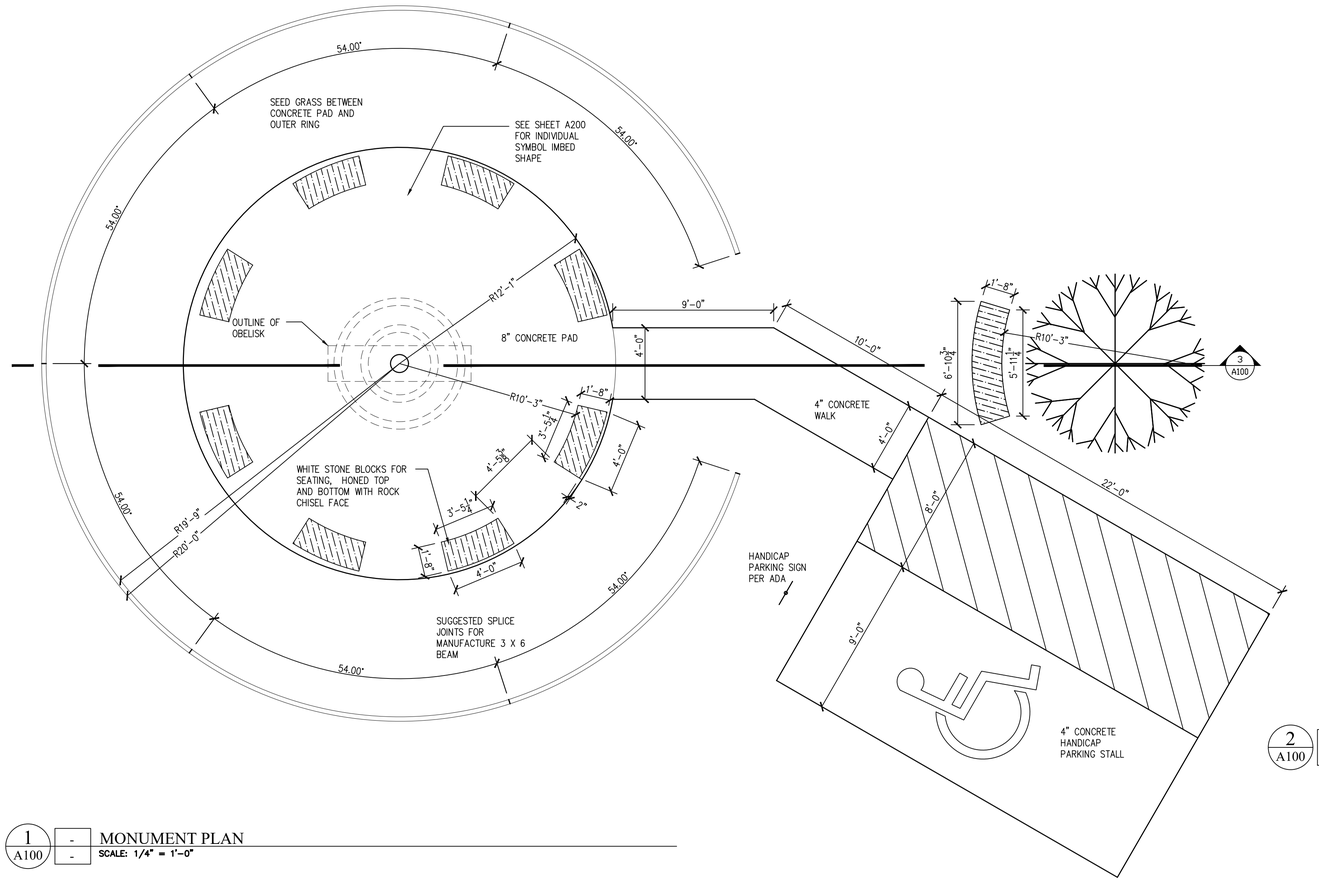

1 A100 MONUMENT PLAN
SCALE: 1/4" = 1'-0"

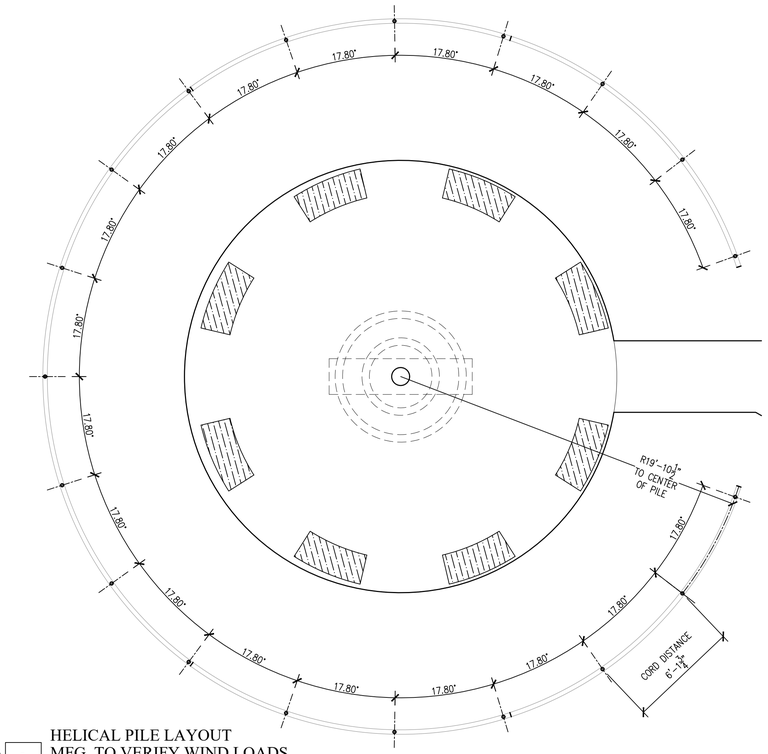

2 A100 HELICAL PILE LAYOUT
MFG. TO VERIFY WIND LOADS
SCALE: 1/4" = 1'-0"

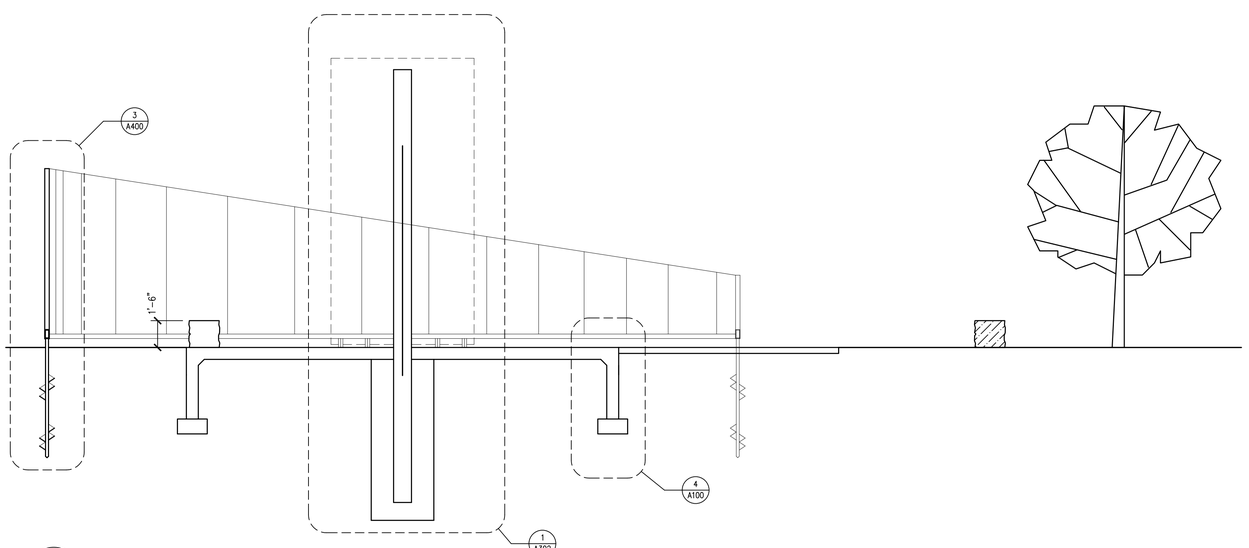

3 A100 1 A100 MONUMENT SECTION
SCALE: 1/4" = 1'-0"

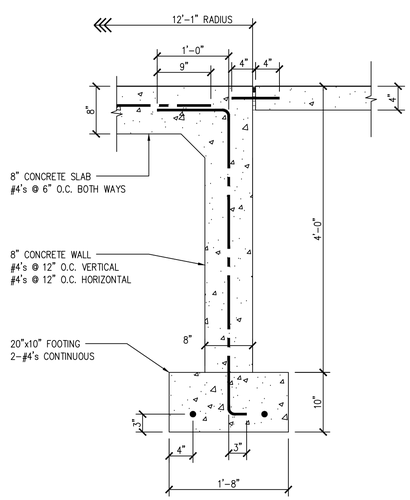

4 A100 3 A100 CIRCULAR FOOTING SECTION WITH WALKWAY
SCALE: 1" = 1'-0"

CONCRETE CAST IN PLACE
1. ALL REINFORCED CONCRETE WORK SHALL BE DESIGNED, FABRICATED, AND CONSTRUCTED IN ACCORDANCE WITH THE "BUILDING CODE REQUIREMENTS FOR REINFORCED CONCRETE" (ACI 318) OF THE AMERICAN CONCRETE INSTITUTE.
2. ALL CONCRETE SHALL HAVE A MINIMUM CONCRETE COMPRESSIVE STRENGTH (f'c) AT 28 DAYS EQUAL TO OR GREATER THAN 4,000 PSI UNLESS NOTED OTHERWISE.
3. AIR ENTRAINMENT FOR ALL CONCRETE SHALL BE 6% +/- 1%
4. THE MAXIMUM WATER-CEMENT RATIO PERMITTED IN ANY CONCRETE ON THIS PROJECT SHALL BE 0.45%

CONCRETE REINFORCEMENT:
1. REINFORCING BAR DETAILING, FABRICATING, AND PLACING SHALL CONFORM TO THE FOLLOWING AMERICAN CONCRETE INSTITUTE STANDARDS a) DETAILS AND DETAILING OF CONCRETE REINFORCEMENT (ACI 315), b) MANUAL OF ENGINEERING AND PLACING DRAWINGS FOR REINFORCED CONCRETE STRUCTURES (ACI 315R), c) REINFORCING BAR DETAILING AND PLACING REINFORCING BARS BY THE CONCRETE REINFORCING STEEL INSTITUTE (CRSI) MAY AL BE USED.
2. REINFORCING BARS SHALL CONFORM TO ASTM A615, GRADE 60 (FY=60,000 PSI) ALL REINFORCING STEEL, ANCHOR BOLTS, AND DOWELS SHALL BE SECURED IN POSITION WITH WIRE TIES OR EQUAL BEFORE PLACING CONCRETE. a) PROVIDE WIRE TIRES EVERY 12 INCHES ALONG THE LENGTH OF A LAP SPLICE. b) WIRE TIES SHALL BE INSTALLED AT INTERSECTING REINFORCEMENT BARS AS NECESSARY TO SECURE AGAINST DISPLACEMENT DURING THE CONCRETE POUR.
3. UNLESS OTHERWISE NOTED, ALL SPLICING OF REINFORCEMENT BARS SHALL BE CLASS B SPLICES CONFORMING TO REQUIREMENTS OF ACI 318.
4. HORIZONTAL SLICES ALONG THE LENGTH OF WALLS AND SLABS SHALL BE STAGGERED A MINIMUM OF THREE FEET SUCH THAT NO MORE THAN EVERY THIRD BAR IS SPLICES AT THE SAME LOCATION.

STRUCTURAL STEEL:
1. STRUCTURAL STEEL FABRICATION AND CONSTRUCTION SHALL CONFORM TO THE AISC "MANUAL OF STEEL CONSTRUCTION" AND THE AISC "CODE OF STANDARD PRACTICE FOR STEEL BUILDINGS AND BRIDGES".
2. GALVANIZE STRUCTURAL STEEL EXPOSED TO WEATHER ACCORDING TO ASTM A123
3. DO NOT FIELD CUT OR ALTER STRUCTURAL MEMBERS WITHOUT APPROVAL OF THE ENGINEER AND/OR ARCHITECT.

QUINTUS 3D
N6877 Cty. Rd. N
Beldenville, WI 54003
(715) 699-0477

Whitestone Hill Monument
Whitestone Hill State Historical Site
7310 86th St. SE
Kulm ND, 58456

Bid Set - Feb. 20, 2026

NO.	DATE:	DESCRIPTION:
-	-	-
-	-	-
-	-	-
-	-	-
-	-	-
-	-	-
-	-	-
-	-	-
-	-	-
-	-	-
-	-	-
-	-	-
-	-	-
-	-	-
-	-	-
-	-	-
-	-	-
-	-	-

Issued for : Bid Set
Date : Feb. 20, 2026
Checked : KRN
Drawn : KRN
Proj. # : 24_006

DEMOLITION PLANS AND NEW FLOOR PLANS

A100

2/19/2026 10:59 AM C:\Quintus 3D\Quintus 3D - Projects\24_006_Whitestone Hill\CAD\24_006 Arch Dwgs
Plot Date: 2/19/2026 by Quintus 3D

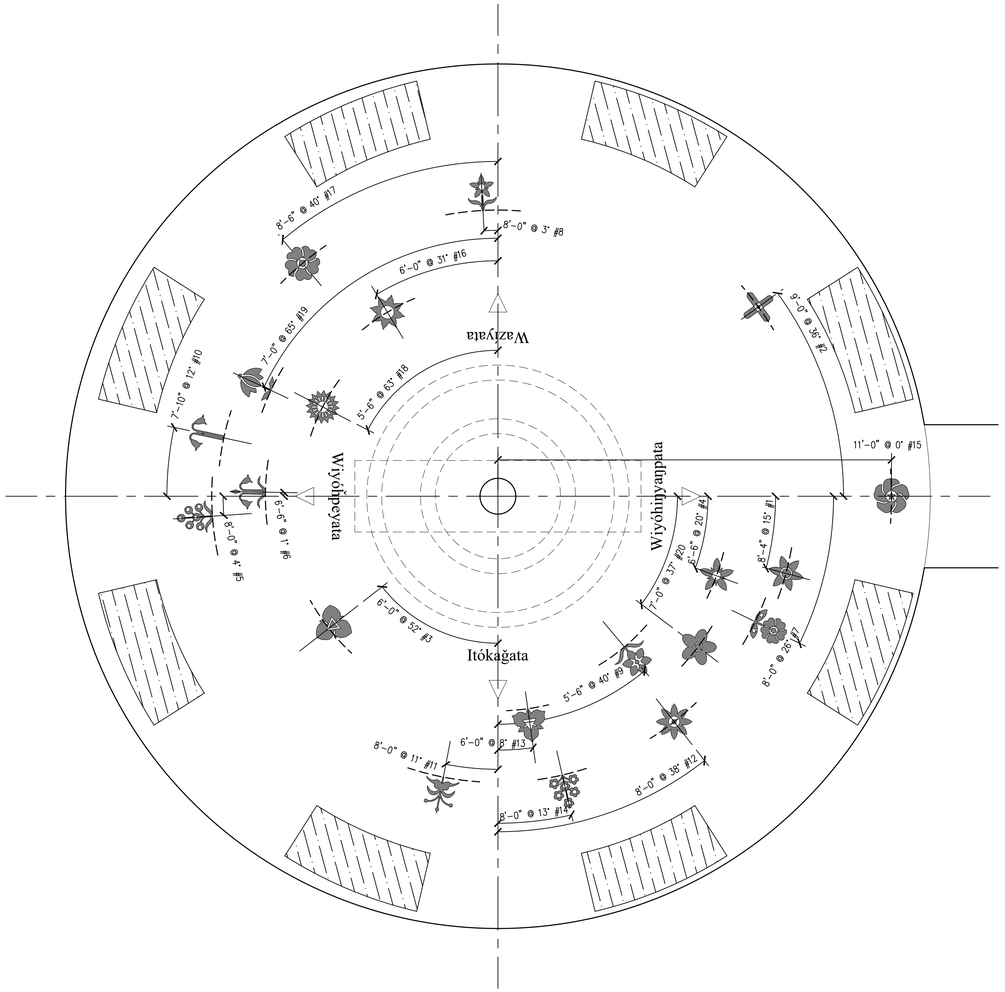

1 / A200 Key Sites - Symbol Map
SCALE: 1/2" = 1'-0"

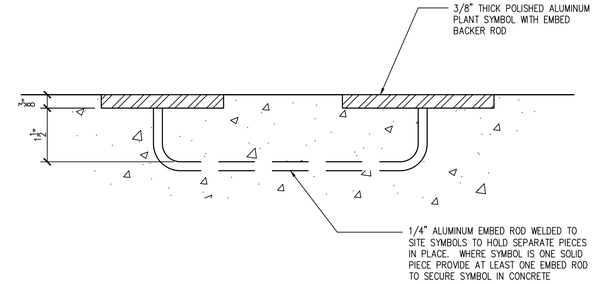

2 / A200 Site Symbol Section
SCALE: 6" = 1'-0"

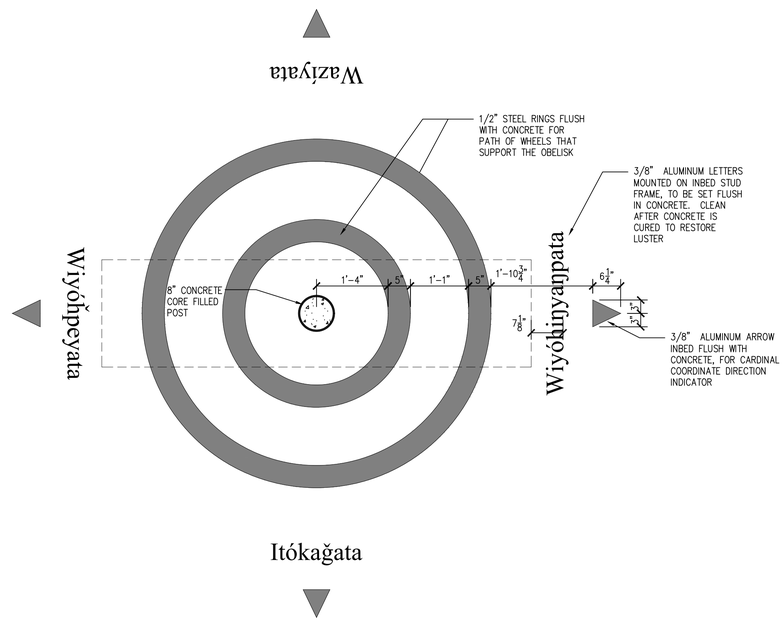

3 / A101 — 1 / A101 CORTEN STEEL CENTER PLATES
SCALE: 3/4" = 1'-0"

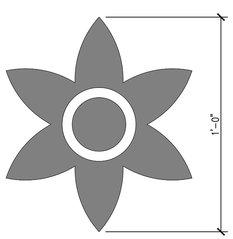

HOKSHICHEKPA
PASQUE FLOWER

BDO'TE
FORT SNELLING, MN

4 / A200 — 1 / A200 Site Symbol #1
SCALE: 3" = 1'-0"

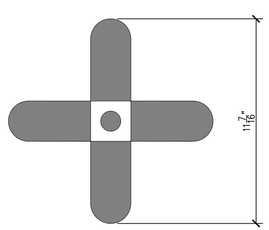

XCHA TXOLUTA
DAME'Z ROCKET

PAHA MATHO'OTHI
EASTEDGE, ND

5 / A200 — 1 / A200 Site Symbol #2
SCALE: 3" = 1'-0"

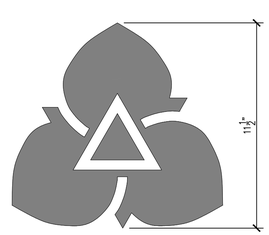

CHANXLOGXAN PXANPXANLA
SPIDERWORT

WASHUN NIYA
WIND CAVE NATIONAL PARK, SD

6 / A200 — 1 / A200 Site Symbol #3
SCALE: 3" = 1'-0"



CHANXLOGXAN KCHANKCHANLA
WESTERN VENUS LOOKING GLASS

INYAN BOSDATA
STANDING ROCK STATE HISTORIC SITE

7 / A200 — 1 / A200 Site Symbol #4
SCALE: 3" = 1'-0"



CHANPXAHU XCHA
CHOKECHERRY BLOSSOMS

INYAN WOSIAI
STANDING ROCK FORT YATES, ND

8 / A200 — 1 / A200 Site Symbol #5
SCALE: 3" = 1'-0"

QUINTUS 3D
N6877 Cty. Rd. N
Beldenville, WI 54003
(715) 699-0477

Whitestone Hill Monument
Whitestone Hill State Historical Site
7310 86th St. SE
Kulm ND, 58456

Bid Set - Feb. 20, 2026

NO.	DATE:	DESCRIPTION:
-	-	-
-	-	-
-	-	-
-	-	-
-	-	-
-	-	-
-	-	-
-	-	-
-	-	-
-	-	-
-	-	-
-	-	-
-	-	-
-	-	-
-	-	-
-	-	-
-	-	-
-	-	-

Issued for : Bid Set
Date : Feb. 20, 2026
Checked : KRN
Drawn : KRN
Proj. # : 24_006

CENTER PAD AND METAL IMBEDS

A200

2/19/2026 10:59 AM C:\Quintus 3D\Quintus 3D - Projects\24_006_Whitestone Hill\CAD\24_006 Arch Dwgs
Plot Date: 2/19/2026 by Quintus 3D



WAXHPETXO
HAREBELL

WHERE THE SUN SET SEPT. 3-6 1863

1 A201 | 1 A200 Site Symbol #6
SCALE: 3" = 1'-0"



UNZHINZHINTKAHU
PRAIRIE ROSE

AGENCY VILLAGE, SD

2 A201 | 1 A200 Site Symbol #7
SCALE: 3" = 1'-0"



CHANXLOGXAN KCHANKCHANLA
WESTERN VENUS LOOKING GLASS

FORT TOTTEN, ND

3 A201 | 1 A200 Site Symbol #8
SCALE: 3" = 1'-0"



HOKSHICHEKPA
PASQUE FLOWER

PIPESTONE

4 A201 | 1 A200 Site Symbol #9
SCALE: 3" = 1'-0"

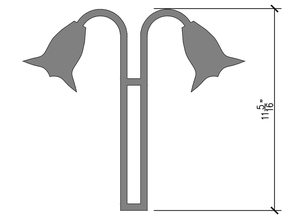

WAXHPETXO
HAREBELL

FORT PECK, MT

5 A201 | 1 A200 Site Symbol #10
SCALE: 3" = 1'-0"



HEXAKA TXAPXEZHUTA
BERGAMOT

FORT THOMPSON, SD

6 A201 | 1 A200 Site Symbol #11
SCALE: 3" = 1'-0"



WAXCHAZI
SUNFLOWER

FLANDREAU TRIBE, SD

7 A201 | 1 A200 Site Symbol #12
SCALE: 3" = 1'-0"

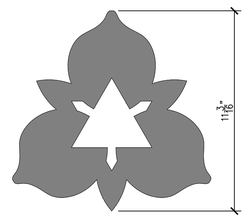

PSHINTXANKA
SEGO LILY

YANKTON TRIBE, SD

8 A201 | 1 A200 Site Symbol #13
SCALE: 3" = 1'-0"

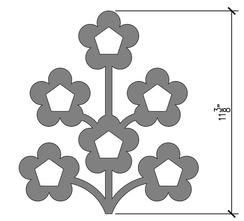

CHANPXAHU XCHA
CHOKECHERRY BLOSSOMS

SANTEE TRIBE, SD

9 A201 | 1 A200 Site Symbol #14
SCALE: 3" = 1'-0"



CHANXLOGXAN NABLAGXA
BLUE FLAX

SHUNKA WAKXAN WCHAKTEPI
THEY KILLED HORSES

10 A201 | 1 A200 Site Symbol #15
SCALE: 3" = 1'-0"



PISPISZA TXAWOTE
MARIGOLD

APAHAKA TXANKA
BIG MOUND

11 A201 | 1 A200 Site Symbol #16
SCALE: 3" = 1'-0"



UNZHINZHINTKAHU
PRAIRIE ROSE

BDE PTE WAKHUTEPI
BUFFALO HUNTING LAKE

12 A201 | 1 A200 Site Symbol #17
SCALE: 3" = 1'-0"

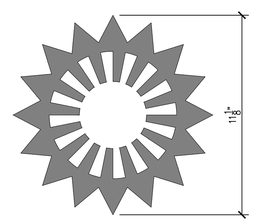

WAXNTAHU XCHA
INDIAN BLANKET FLOWER

THASPANNA WAKPANA OKICHIZE
APPLE CREEK FIGHT

13 A201 | 1 A200 Site Symbol #18
SCALE: 3" = 1'-0"

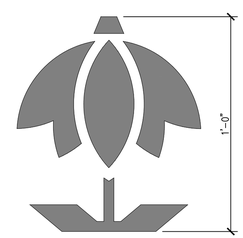

ICHAXPXE HU
CONEFLOWER

TAXCA WAKHUTE OKICHIZE
FIGHT WHERE THEY KILL DEER
KILLDEER, ND

14 A201 | 1 A200 Site Symbol #19
SCALE: 3" = 1'-0"



KXANTAHU XCHA
WILD PLUM BLOSSOM

JEFFERS PETROGLYPHS, MN

15 A201 | 1 A200 Site Symbol #20
SCALE: 3" = 1'-0"

QUINTUS 3D
N6877 Cty. Rd. N
Beldenville, WI 54003
(715) 699-0477

Whitestone Hill Monument
Whitestone Hill State Historical Site
7310 86th St. SE
Kulm ND, 58456

Bid Set - Feb. 20, 2026

NO.	DATE:	DESCRIPTION:
-	-	-
-	-	-
-	-	-
-	-	-
-	-	-
-	-	-
-	-	-
-	-	-
-	-	-
-	-	-
-	-	-
-	-	-
-	-	-
-	-	-
-	-	-
-	-	-
-	-	-
-	-	-

Issued for : Bid Set
Date : Feb. 20, 2026
Checked : KRN
Drawn : KRN
Proj. # : 24_006

CORTAIN STEEL PANELS

A200

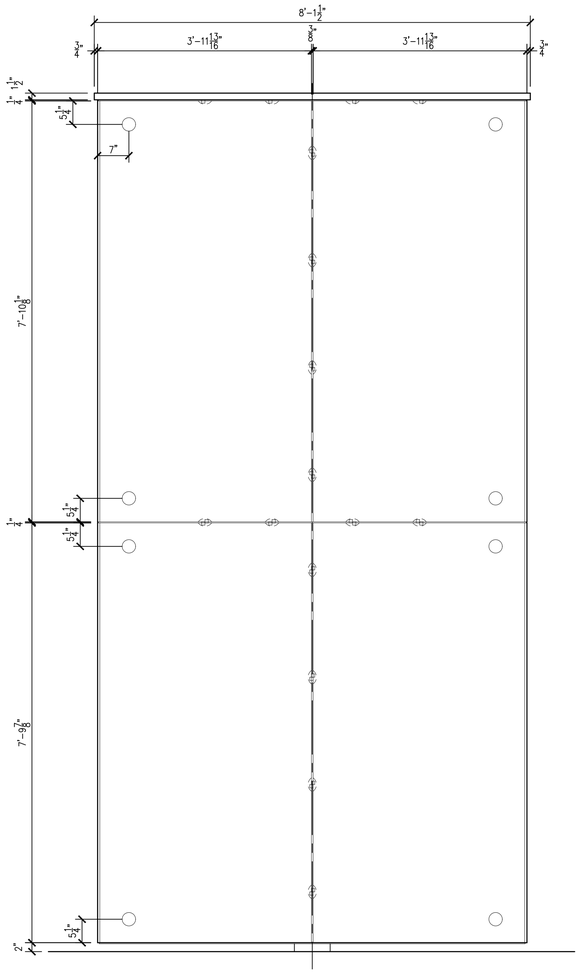

1 A301 - - PYLON - ELEV. 3
SCALE: 3/4" = 1'-0"



2 A301 - - PYLON - ELEV. 3 IMAGE
SCALE: 3/4" = 1'-0"

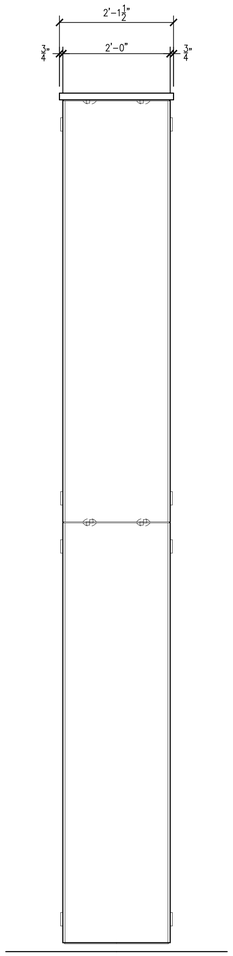

3 A301 - - PYLON - ELEV. 4
SCALE: 3/4" = 1'-0"



4 A301 - - PYLON - ELEV. 4 IMAGE
SCALE: 3/4" = 1'-0"

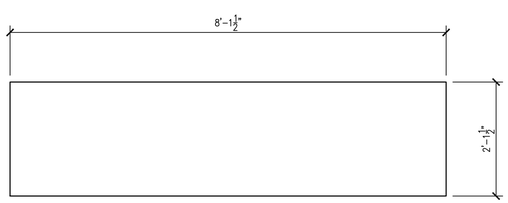

5 A300 - - PYLON - TOP CAP
SCALE: 3/4" = 1'-0"

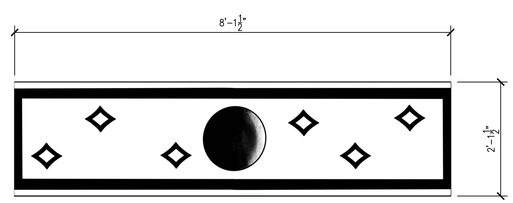

6 A300 - - PYLON - TOP CAP IMAGE
SCALE: 3/4" = 1'-0"

QUINTUS 3D
N6877 Cty. Rd. N
Beldenville, WI 54003
(715) 699-0477

Whitestone Hill Monument

Whitestone Hill State Historical Site
7310 86th St. SE
Kulm ND, 58456

Bid Set - Feb. 20, 2026

NO.	DATE:	DESCRIPTION:
-	-	-
-	-	-
-	-	-
-	-	-
-	-	-
-	-	-
-	-	-
-	-	-
-	-	-
-	-	-
-	-	-
-	-	-
-	-	-
-	-	-
-	-	-
-	-	-
-	-	-
-	-	-

Issued for : Bid Set
Date : Feb. 20, 2026
Checked : KRN
Drawn : KRN
Proj. # : 24_006

LOFT INFILL DEMOLITION AND NEW SECTIONS

A300

2/19/2026 10:59 AM C:\Quintus 3D\Quintus 3D - Projects\24_006_Whitestone Hill\CAD\24_006 Arch Dwgs
Plot Date: 2/19/2026 by Quintus 3D

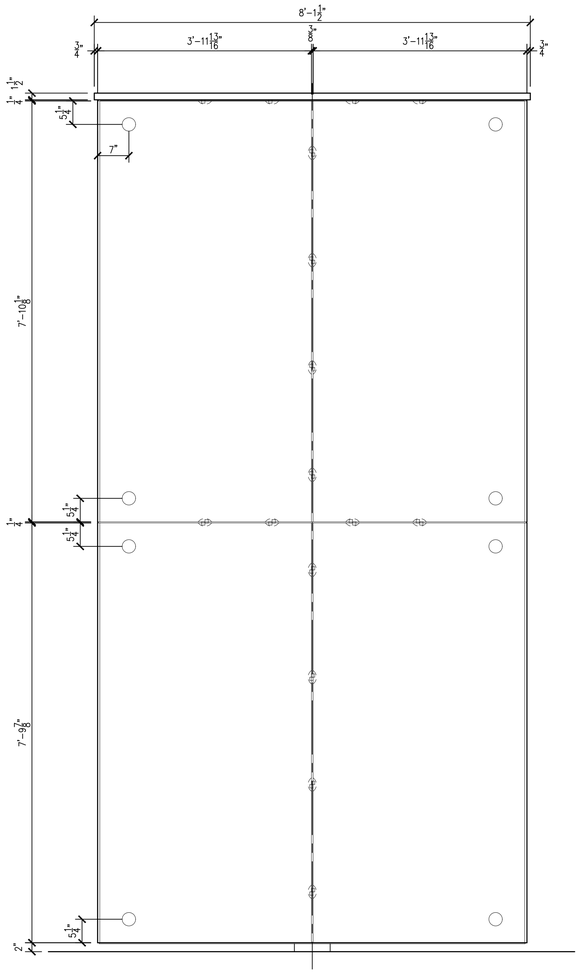

1 A301 - - PYLON - ELEV. 3
SCALE: 3/4" = 1'-0"

2 A301 - - PYLON - ELEV. 3 IMAGE
SCALE: 3/4" = 1'-0"

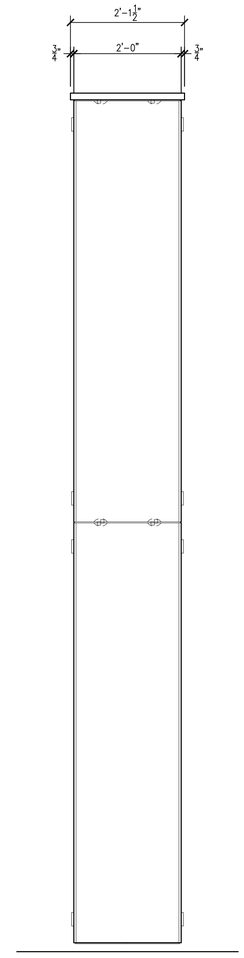

3 A301 - - PYLON - ELEV. 4
SCALE: 3/4" = 1'-0"

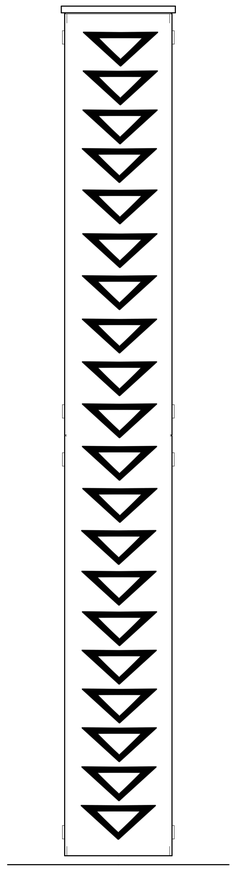

4 A301 - - PYLON - ELEV. 4 IMAGE
SCALE: 3/4" = 1'-0"

QUINTUS 3D
N6877 Cty. Rd. N
Beldenville, WI 54003
(715) 699-0477

Whitestone Hill Monument

Whitestone Hill State Historical Site
7310 86th St. SE
Kulm ND, 58456

Bid Set - Feb. 20, 2026

NO.	DATE:	DESCRIPTION:
-	-	-
-	-	-
-	-	-
-	-	-
-	-	-
-	-	-
-	-	-
-	-	-
-	-	-
-	-	-
-	-	-
-	-	-
-	-	-
-	-	-
-	-	-
-	-	-
-	-	-
-	-	-

Issued for : Bid Set
Date : Feb. 20, 2026
Checked : KRN
Drawn : KRN
Proj. # : 24_006

GRANITE PYLON ELEV. 3 AND 4

A301

2/19/2026 10:59 AM C:\Quintus 3D\Quintus 3D - Projects\24_006_Whitestone Hill\CAD\24_006 Arch Dwgs

Plot Date: 2/19/2026 by Quintus 3D

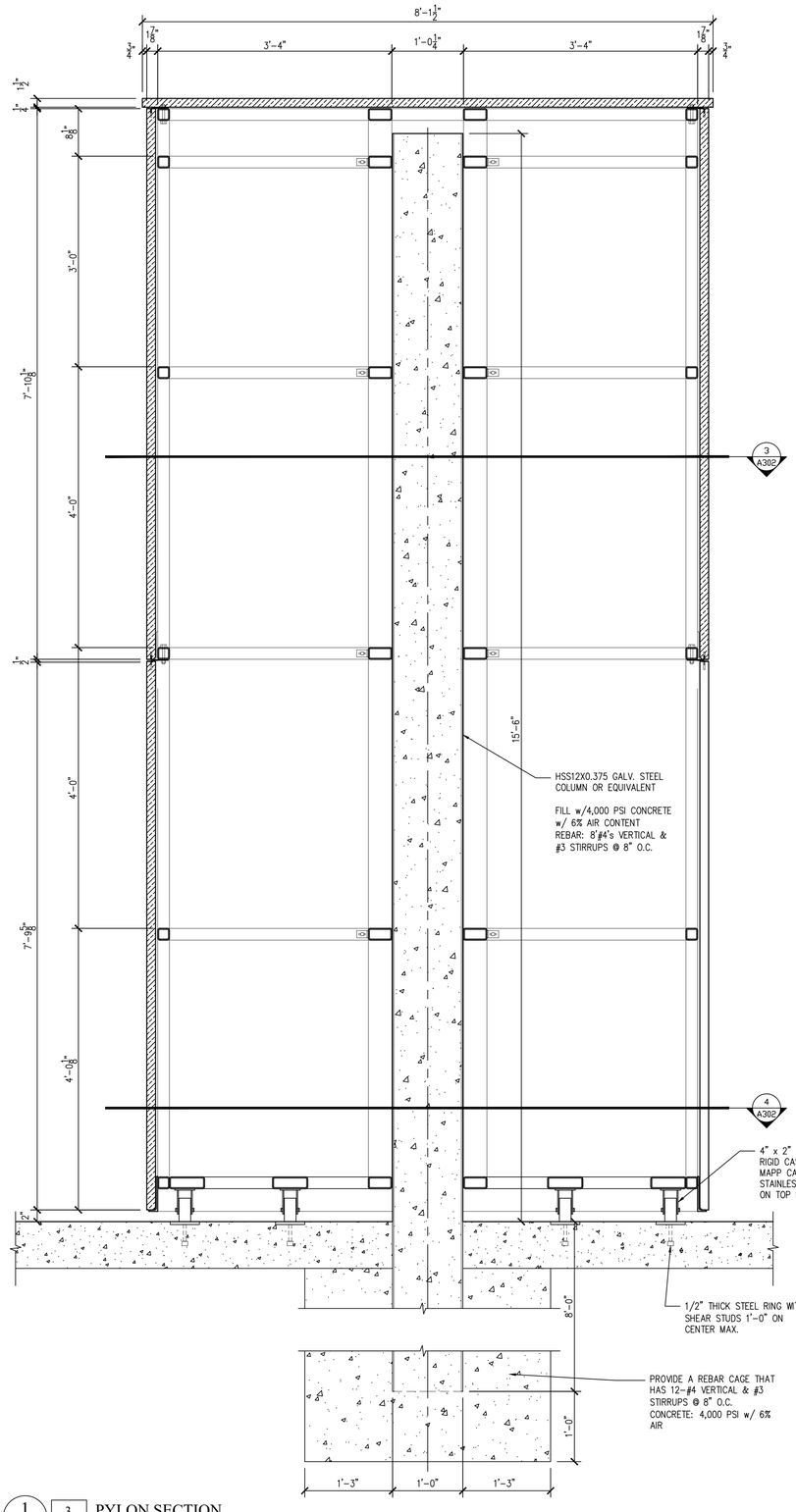

1 A302 | 3 A100 PYLON SECTION
SCALE: 1" = 1'-0"

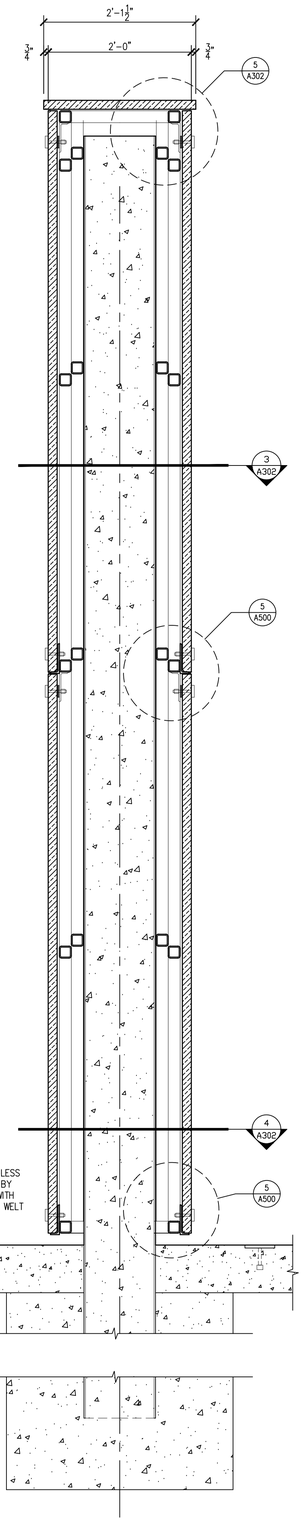

2 A302 | 3 A302 PYLON SECTION
SCALE: 1" = 1'-0"

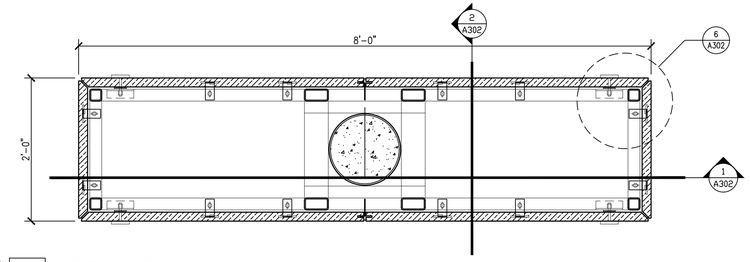

3 A302 | 1, 2 A302 PYLON SECTION
SCALE: 1" = 1'-0"

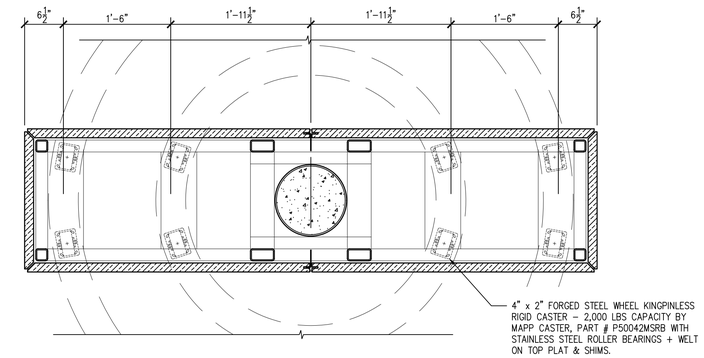

4 A302 | 1, 2 A302 PYLON SECTION
SCALE: 1" = 1'-0"

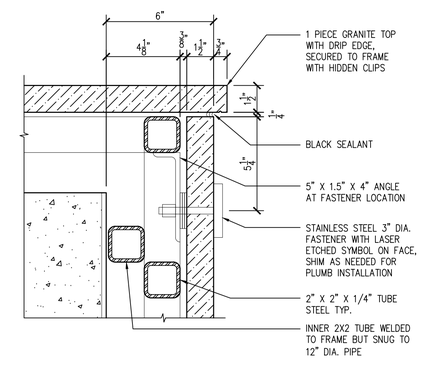

5 A302 | 2 A302 PYLON GRANITE PANEL DETAIL
SCALE: 3" = 1'-0"

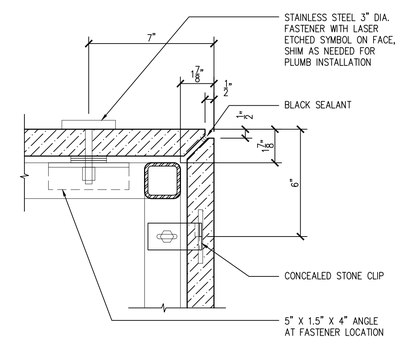

6 A302 | 3 A302 PYLON GRANITE PANEL DETAIL
SCALE: 3" = 1'-0"

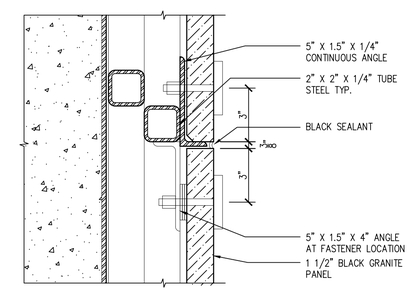

7 A302 | 2 A302 PYLON GRANITE PANEL DETAIL
SCALE: 3" = 1'-0"

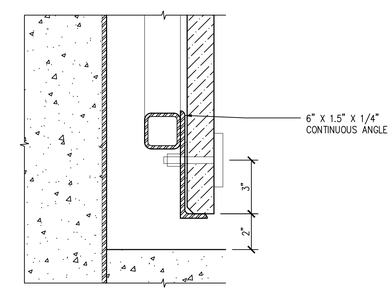

8 A302 | 2 A302 PYLON GRANITE PANEL DETAIL
SCALE: 3" = 1'-0"

QUINTUS 3D
N6877 Cty. Rd. N
Beldenville, WI 54003
(715) 699-0477

Whitestone Hill Monument
Whitestone Hill State Historical Site
7310 86th St. SE
Kulm ND, 58456

Bid Set - Feb. 20, 2026

NO.	DATE:	DESCRIPTION:
-	-	-
-	-	-
-	-	-
-	-	-
-	-	-
-	-	-
-	-	-
-	-	-
-	-	-
-	-	-
-	-	-
-	-	-
-	-	-
-	-	-
-	-	-
-	-	-
-	-	-
-	-	-

Issued for : Bid Set
Date : Feb. 20, 2026
Checked : KRN
Drawn : KRN
Proj. # : 24_006

GRANITE PYLON FRAMING STRUCTURE AND DETAILS

A302

2/19/2026 10:59 AM C:\Quintus 3D\Quintus 3D - Projects\24_006_Whitestone Hill\CAD\24_006 Arch Dwgs
Plot Date: 2/19/2026 by Quintus 3D

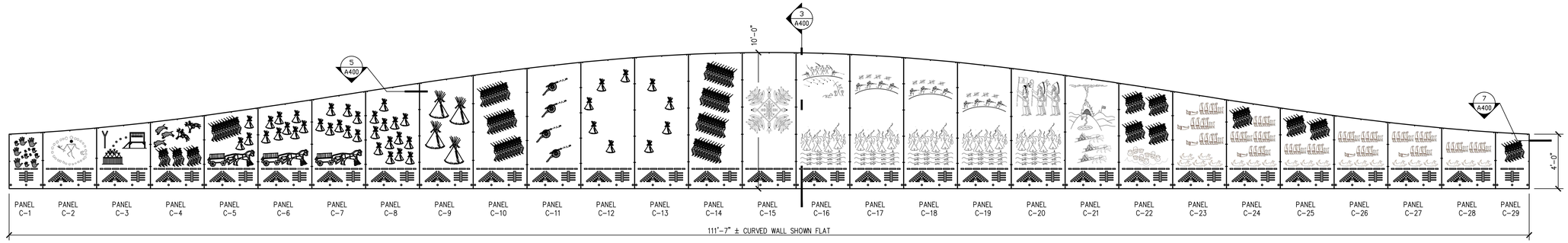

1 / A400 — 1 / A100 FLATTENED VIEW OF 1/8" INSIDE CORTEN CURVED WALL
SCALE: 1/4" = 1'-0"

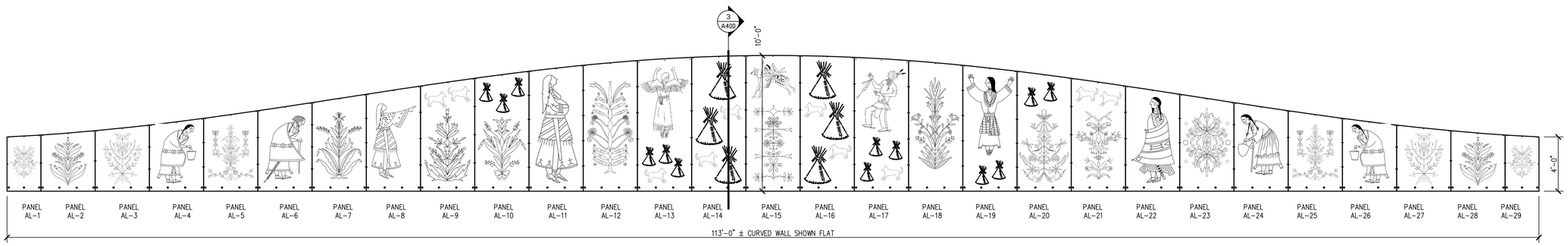

2 / A400 — 1 / A100 FLATTENED VIEW OF 1/4" OUTSIDE ALUMINUM CURVED WALL
SCALE: 1/4" = 1'-0"

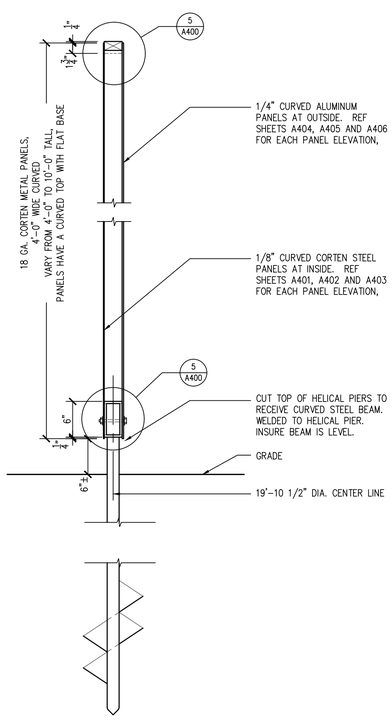

3 / A400 — 2 / A100 OUTER WALL SECTION
SCALE: 1" = 1'-0"

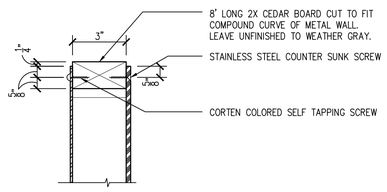

4 / A400 — 3 / A400 CAP DETAIL
SCALE: 3" = 1'-0"

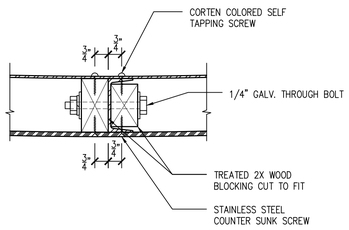

5 / A400 — 8 / A400 PLAN DETAIL AT PANEL SEAMS
SCALE: 3" = 1'-0"

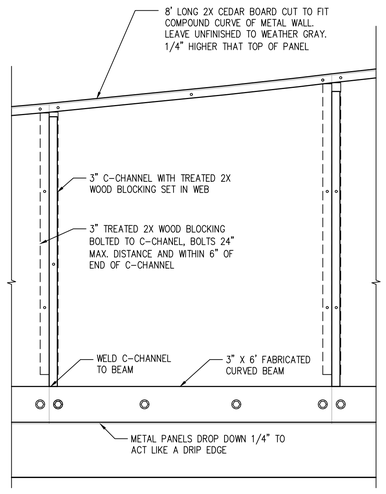

8 / A400 — 1 / A100 TYPICAL FRAMING ELEVATION
SCALE: 1" = 1'-0"

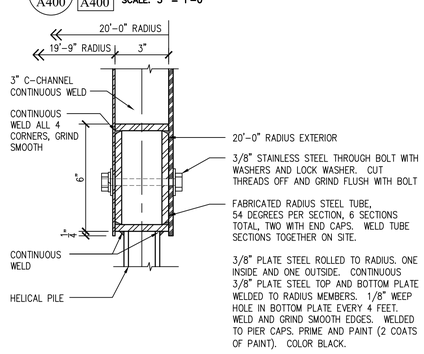

6 / A400 — 3 / A400 BASE BEAM DETAIL
SCALE: 3" = 1'-0"

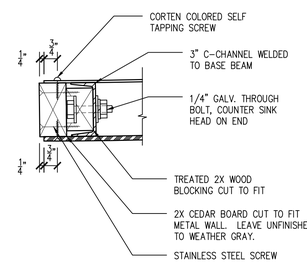

7 / A400 — 1 / A400 END DETAIL AT WALL
SCALE: 3" = 1'-0"

QUINTUS 3D
N6877 Cty. Rd. N
Beldenville, WI 54003
(715) 699-0477

Whitestone Hill Monument
Whitestone Hill State Historical Site
7310 86th St. SE
Kulm ND, 58456

Bid Set - Feb. 20, 2026

NO.	DATE:	DESCRIPTION:
-	-	-
-	-	-
-	-	-
-	-	-
-	-	-
-	-	-
-	-	-
-	-	-
-	-	-
-	-	-
-	-	-
-	-	-
-	-	-
-	-	-
-	-	-
-	-	-
-	-	-
-	-	-

Issued for : Bid Set
Date : Feb. 20, 2026
Checked : KRN
Drawn : KRN
Proj. # : 24_006

OUTER AND INNER RING ELEVATION, SECTION AND DETAILS

A400

2/19/2026 11:03 AM C:\Quintus 3D\Quintus 3D - Projects\24_006_Whitestone Hill\CAD\24_006 Arch Dwgs - A400 Series
Plot Date: 2/19/2026 by Quintus 3D

EACH PANEL SHOWN HERE IS A SEPARATE ELECTRIC AUTOCAD FILE. UPON AWARD OF THE CONTRACT THE FILES WILL BE MADE AVAILABLE FOR USE IN A CNC CUTTING MACHINE. THUS ONLY OVERALL METAL PLATE DIMENSIONS ARE PROVIDED.

NOTE:
PANELS FINAL SHAPE WILL BE CURVED. FOR DRAWING PURPOSES THE PANELS HAVE BEEN FLATTENED.

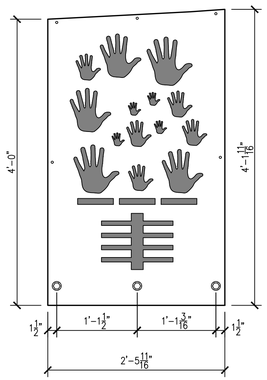

1 / A401 | 1 / A400 CORTEN PANEL C-1
SCALE: 1" = 1'-0"

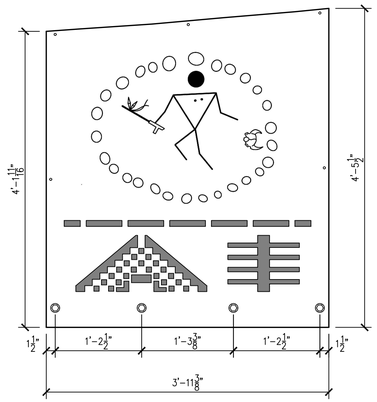

2 / A401 | 1 / A400 CORTEN PANEL C-2
SCALE: 1" = 1'-0"

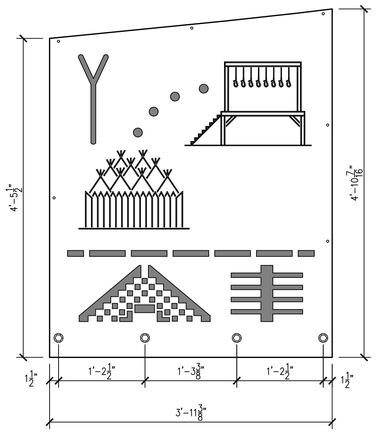

3 / A401 | 1 / A400 CORTEN PANEL C-3
SCALE: 1" = 1'-0"

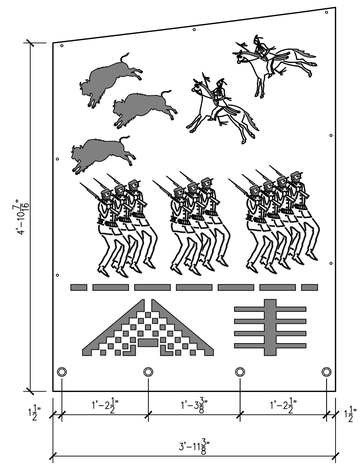

4 / A401 | 1 / A400 CORTEN PANEL C-4
SCALE: 1" = 1'-0"

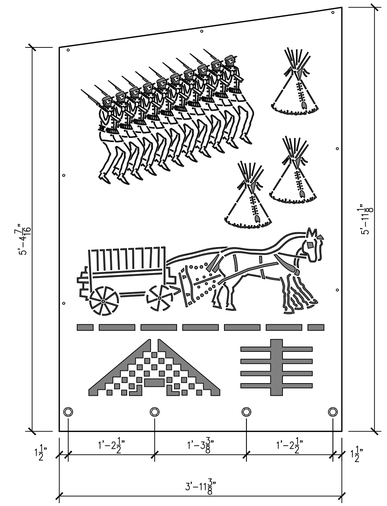

5 / A401 | 1 / A400 CORTEN PANEL C-5
SCALE: 1" = 1'-0"

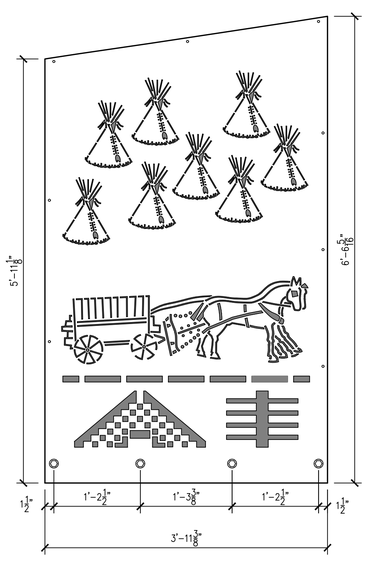

6 / A401 | 1 / A400 CORTEN PANEL C-6
SCALE: 1" = 1'-0"

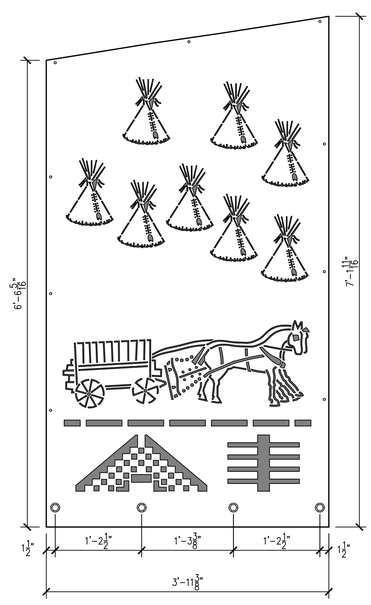

7 / A401 | 1 / A400 CORTEN PANEL C-7
SCALE: 1" = 1'-0"

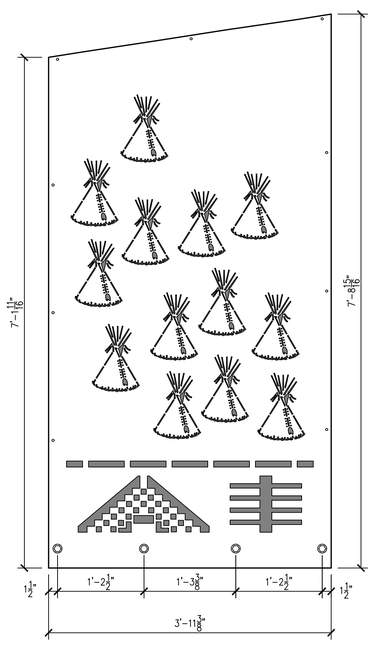

8 / A401 | 1 / A400 CORTEN PANEL C-8
SCALE: 1" = 1'-0"

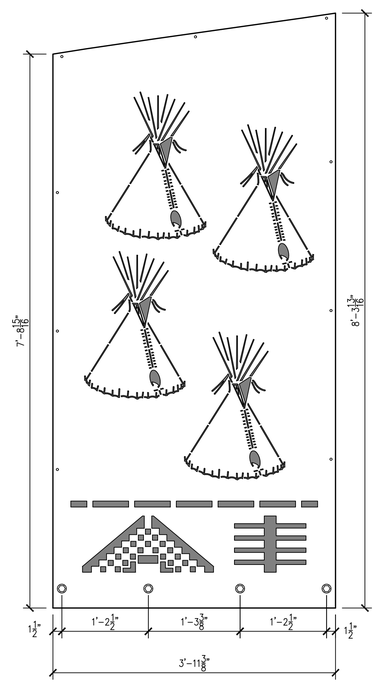

9 / A401 | 1 / A400 CORTEN PANEL C-9
SCALE: 1" = 1'-0"

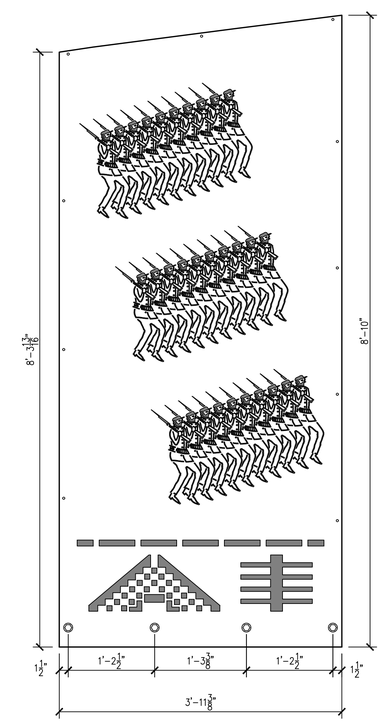

10 / A401 | 1 / A400 CORTEN PANEL C-10
SCALE: 1" = 1'-0"

QUINTUS 3D
N6877 Cty. Rd. N
Beldenville, WI 54003
(715) 699-0477

Whitestone Hill Monument
Whitestone Hill State Historical Site
7310 86th St. SE
Kulm ND, 58456

Bid Set
-
Feb. 20, 2026

NO.	DATE:	DESCRIPTION:
-	-	-
-	-	-
-	-	-
-	-	-
-	-	-
-	-	-
-	-	-
-	-	-
-	-	-
-	-	-
-	-	-
-	-	-
-	-	-
-	-	-
-	-	-
-	-	-

Issued for : Bid Set
Date : Feb. 20, 2026
Checked : KRN
Drawn : KRN
Proj. # : 24_006

CORTEN INNER RING
PANELS 1 - 10

A401

2/19/2026 11:03 AM C:\Quintus 3D\Quintus 3D - Projects\24_006_Whitestone Hill\CAD\24_006 Arch Dwgs - A400 Series
Plot Date: 2/19/2026 by Quintus 3D



1 / A402 | 1 / A400 CORTEN PANEL C-11
SCALE: 1" = 1'-0"



2 / A402 | 1 / A400 CORTEN PANEL C-12
SCALE: 1" = 1'-0"



3 / A402 | 1 / A400 CORTEN PANEL C-13
SCALE: 1" = 1'-0"

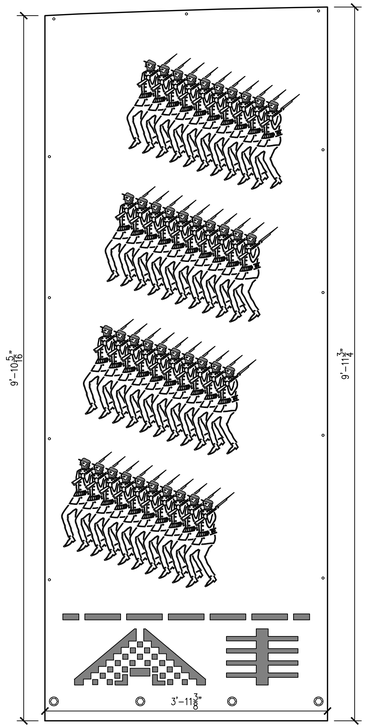

4 / A402 | 1 / A400 CORTEN PANEL C-14
SCALE: 1" = 1'-0"



5 / A402 | 1 / A400 CORTEN PANEL C-15
SCALE: 1" = 1'-0"



6 / A402 | 1 / A400 CORTEN PANEL C-16
SCALE: 1" = 1'-0"



7 / A402 | 1 / A400 CORTEN PANEL C-17
SCALE: 1" = 1'-0"



8 / A402 | 1 / A400 CORTEN PANEL C-18
SCALE: 1" = 1'-0"



9 / A402 | 1 / A400 CORTEN PANEL C-19
SCALE: 1" = 1'-0"



10 / A402 | 1 / A400 CORTEN PANEL C-20
SCALE: 1" = 1'-0"

2/19/2026 11:03 AM C:\Quintus 3D\Quintus 3D - Projects\24_006_Whitestone Hill\CAD\24_006 Arch Dwgs - A400 Series

Plot Date: 2/19/2026 by Quintus 3D

QUINTUS 3D

N6877 Cty. Rd. N
Beldenville, WI 54003
(715) 699-0477

Whitestone Hill Monument

Whitestone Hill State Historical Site
7310 86th St. SE
Kulm ND, 58456

Bid Set
-
Feb. 20, 2026

NO.	DATE:	DESCRIPTION:
-	-	-
-	-	-
-	-	-
-	-	-
-	-	-
-	-	-
-	-	-
-	-	-
-	-	-
-	-	-
-	-	-
-	-	-
-	-	-
-	-	-
-	-	-
-	-	-

Issued for : Bid Set
Date : Feb. 20, 2026
Checked : KRN
Drawn : KRN
Proj. # : 24_006

CORTEN INNER RING
PANELS 11 - 20

A402

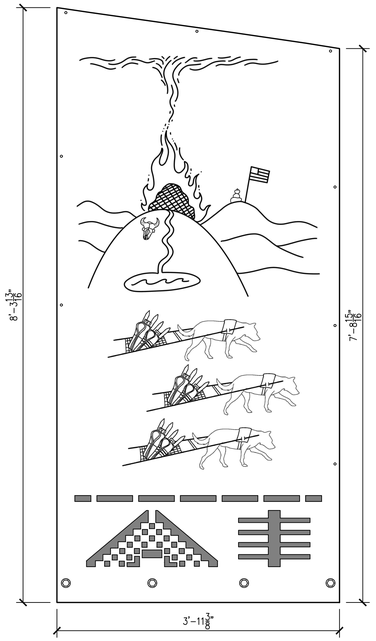

1 / A402 | 1 / A400 CORTEN PANEL C-21
SCALE: 1" = 1'-0"

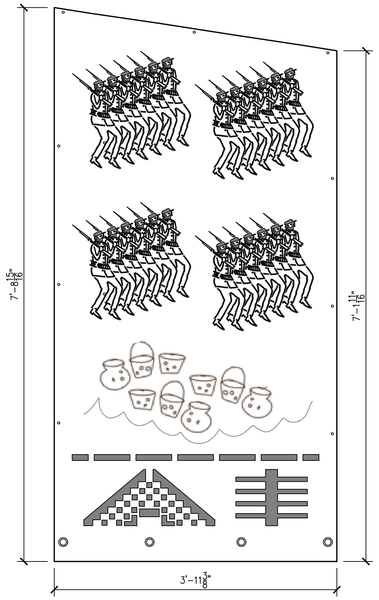

2 / A402 | 1 / A400 CORTEN PANEL C-22
SCALE: 1" = 1'-0"

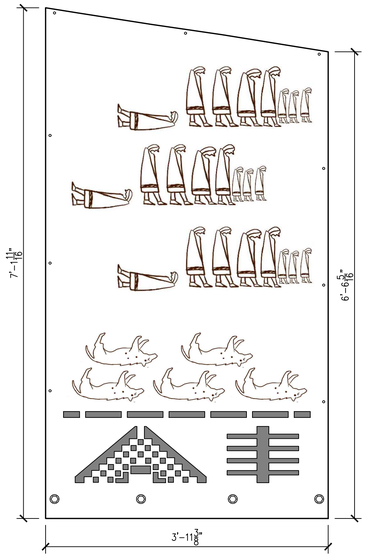

3 / A403 | 1 / A400 CORTEN PANEL C-23
SCALE: 1" = 1'-0"

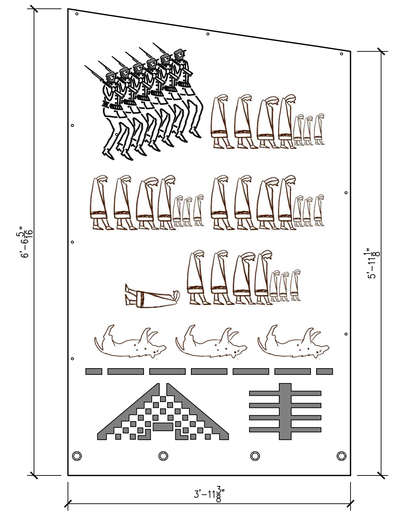

4 / A403 | 1 / A400 CORTEN PANEL C-24
SCALE: 1" = 1'-0"

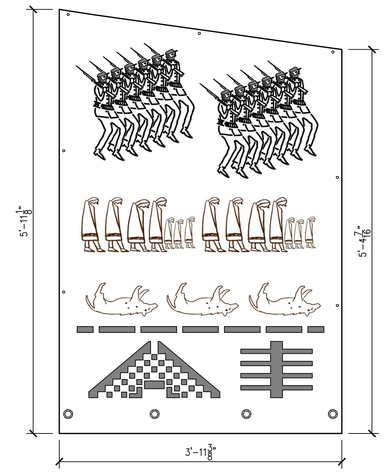

5 / A403 | 1 / A400 CORTEN PANEL C-25
SCALE: 1" = 1'-0"

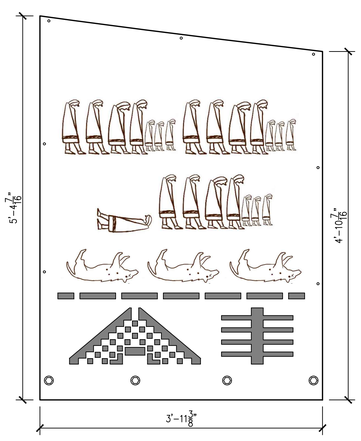

6 / A403 | 1 / A400 CORTEN PANEL C-26
SCALE: 1" = 1'-0"

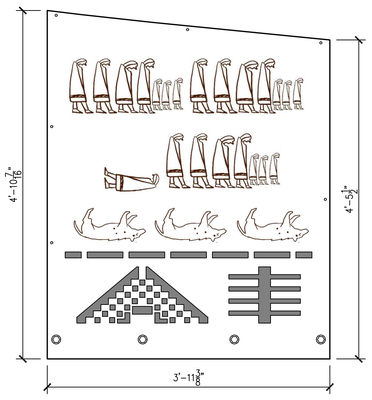

7 / A403 | 1 / A400 CORTEN PANEL C-27
SCALE: 1" = 1'-0"

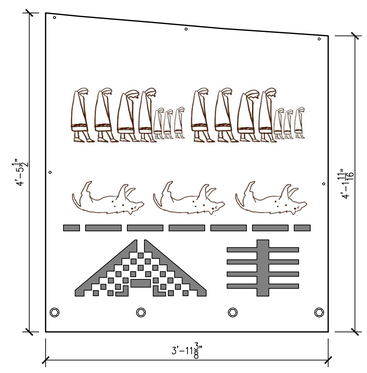

8 / A403 | 1 / A400 CORTEN PANEL C-28
SCALE: 1" = 1'-0"

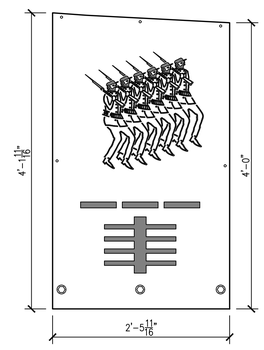

9 / A403 | 1 / A400 CORTEN PANEL C-29
SCALE: 1" = 1'-0"

QUINTUS 3D
N6877 Cty. Rd. N
Beldenville, WI 54003
(715) 699-0477

Whitestone Hill Monument
Whitestone Hill State Historical Site
7310 86th St. SE
Kulm ND, 58456

Bid Set
-
Feb. 20, 2026

NO.	DATE:	DESCRIPTION:
-	-	-
-	-	-
-	-	-
-	-	-
-	-	-
-	-	-
-	-	-
-	-	-
-	-	-
-	-	-
-	-	-
-	-	-
-	-	-
-	-	-
-	-	-
-	-	-
-	-	-
-	-	-

Issued for : Bid Set
Date : Feb. 20, 2026
Checked : KRN
Drawn : KRN
Proj. # : 24_006

CORTEN INNER RING
PANELS 21 - 29

A403

2/19/2026 11:03 AM C:\Quintus 3D\Quintus 3D - Projects\24_006_Whitestone Hill\CAD\24_006 Arch Dwgs - A400 Series
Plot Date: 2/19/2026 by Quintus 3D



1 A404 | 1 A400 METAL PANEL AL-1
SCALE: 1" = 1'-0"

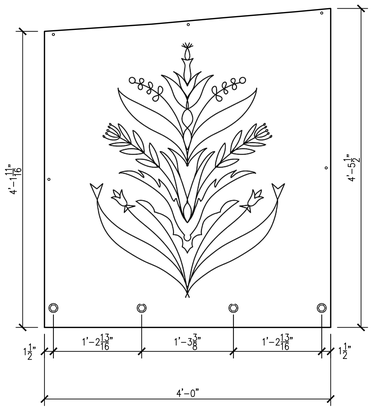

2 A404 | 1 A400 METAL PANEL AL-2
SCALE: 1" = 1'-0"

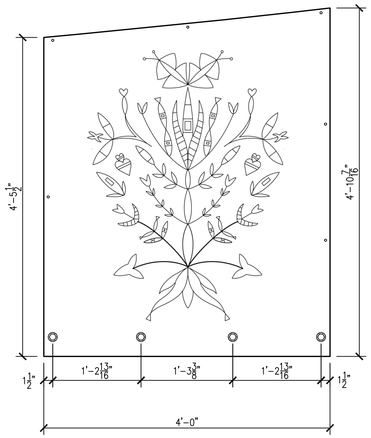

3 A404 | 1 A400 METAL PANEL AL-3
SCALE: 1" = 1'-0"



4 A404 | 1 A400 METAL PANEL AL-4
SCALE: 1" = 1'-0"



5 A403 | 1 A400 METAL PANEL AL-5
SCALE: 1" = 1'-0"



6 A403 | 1 A400 METAL PANEL AL-6
SCALE: 1" = 1'-0"

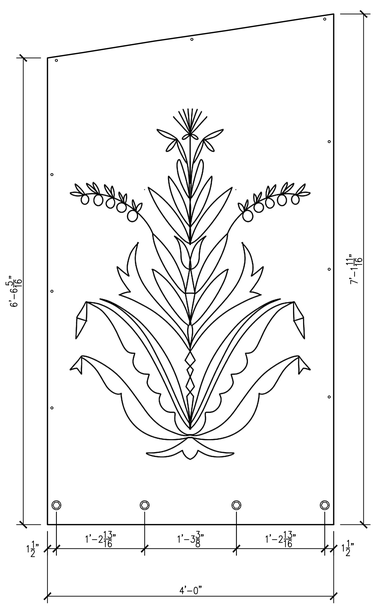

7 A403 | 1 A400 METAL PANEL AL-7
SCALE: 1" = 1'-0"

8 A403 | 1 A400 METAL PANEL AL-8
SCALE: 1" = 1'-0"



9 A403 | 1 A400 METAL PANEL AL-9
SCALE: 1" = 1'-0"



10 A403 | 1 A400 METAL PANEL AL-10
SCALE: 1" = 1'-0"

QUINTUS 3D
N6877 Cty. Rd. N
Beldenville, WI 54003
(715) 699-0477

Whitestone Hill Monument
Whitestone Hill State Historical Site
7310 86th St. SE
Kulm ND, 58456

Bid Set
-
Feb. 20, 2026

NO.	DATE:	DESCRIPTION:
-	-	-
-	-	-
-	-	-
-	-	-
-	-	-
-	-	-
-	-	-
-	-	-
-	-	-
-	-	-
-	-	-
-	-	-
-	-	-
-	-	-
-	-	-
-	-	-
-	-	-
-	-	-

Issued for : Bid Set
Date : Feb. 20, 2026
Checked : KRN
Drawn : KRN
Proj. # : 24_006

METAL OUTER RING
PANELS 1 - 10

A404

C:\Quintus 3D\Quintus 3D - Projects\24_006_Whitestone Hill\CAD\24_006 Arch Dwgs - A400 Series
2/19/2026 11:03 AM
Plot Date: 2/19/2026 by Quintus 3D

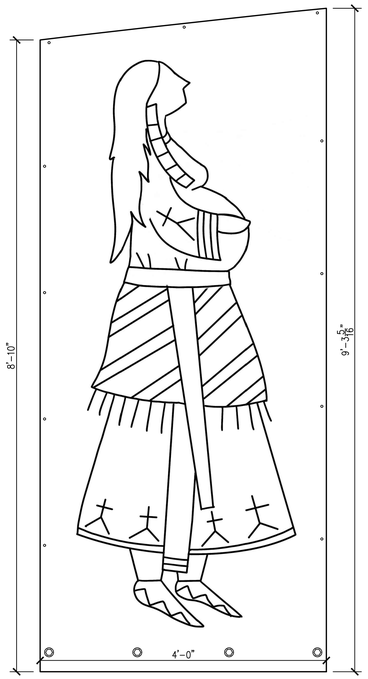

1 A405 | 1 A400 METAL PANEL AL-11
SCALE: 1" = 1'-0"



2 A405 | 1 A400 METAL PANEL AL-12
SCALE: 1" = 1'-0"



3 A405 | 1 A400 METAL PANEL AL-13
SCALE: 1" = 1'-0"

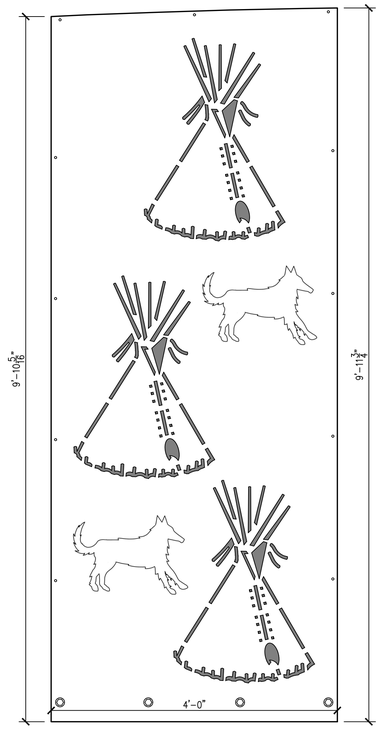

4 A405 | 1 A400 METAL PANEL AL-14
SCALE: 1" = 1'-0"



5 A405 | 1 A400 METAL PANEL AL-15
SCALE: 1" = 1'-0"

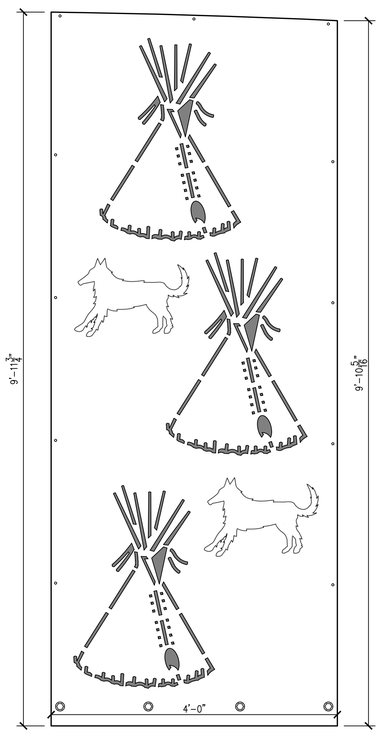

6 A405 | 1 A400 METAL PANEL AL-16
SCALE: 1" = 1'-0"



7 A405 | 1 A400 METAL PANEL AL-17
SCALE: 1" = 1'-0"



8 A405 | 1 A400 METAL PANEL AL-18
SCALE: 1" = 1'-0"



9 A405 | 1 A400 METAL PANEL AL-19
SCALE: 1" = 1'-0"



10 A405 | 1 A400 METAL PANEL AL-20
SCALE: 1" = 1'-0"

2/19/2026 11:03 AM C:\Quintus 3D\Quintus 3D - Projects\24_006_Whitestone Hill\CAD\24_006 Arch Dwgs - A400 Series

Plot Date: 2/19/2026 by Quintus 3D

QUINTUS 3D
N6877 Cty. Rd. N
Beldenville, WI 54003
(715) 699-0477

Whitestone Hill Monument

Whitestone Hill State Historical Site
7310 86th St. SE
Kulm ND, 58456

Bid Set
-
Feb. 20, 2026

NO.	DATE:	DESCRIPTION:
-	-	-
-	-	-
-	-	-
-	-	-
-	-	-
-	-	-
-	-	-
-	-	-
-	-	-
-	-	-
-	-	-
-	-	-
-	-	-
-	-	-
-	-	-
-	-	-
-	-	-
-	-	-

Issued for : Bid Set
Date : Feb. 20, 2026
Checked : KRN
Drawn : KRN
Proj. # : 24_006

METAL OUTER RING
PANELS 11 - 20

A405



1 / A406 | 1 / A400 METAL PANEL AL-21
SCALE: 1" = 1'-0"



2 / A406 | 1 / A400 METAL PANEL AL-22
SCALE: 1" = 1'-0"



3 / A406 | 1 / A400 METAL PANEL AL-23
SCALE: 1" = 1'-0"

4 / A406 | 1 / A400 METAL PANEL AL-24
SCALE: 1" = 1'-0"



5 / A406 | 1 / A400 METAL PANEL AL-25
SCALE: 1" = 1'-0"

6 / A406 | 1 / A400 METAL PANEL AL-26
SCALE: 1" = 1'-0"

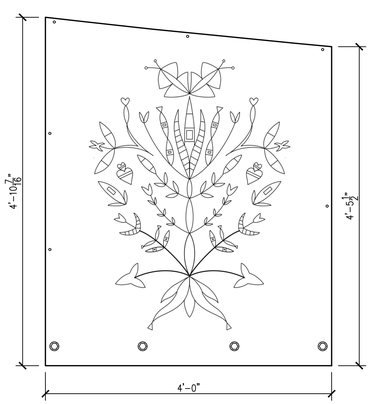

7 / A406 | 1 / A400 METAL PANEL AL-27
SCALE: 1" = 1'-0"

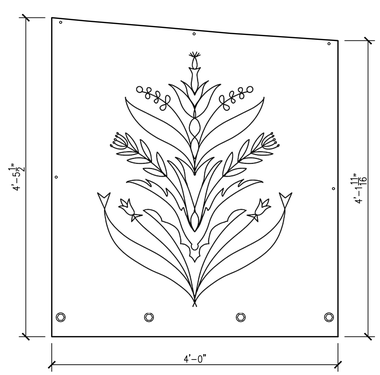

8 / A406 | 1 / A400 METAL PANEL AL-28
SCALE: 1" = 1'-0"



9 / A406 | 1 / A400 METAL PANEL AL-29
SCALE: 1" = 1'-0"

2/19/2026 11:03 AM C:\Quintus 3D\Quintus 3D - Projects\24_006_Whitestone Hill\CAD\24_006 Arch Dwgs - A400 Series

Plot Date: 2/19/2026 by Quintus 3D

QUINTUS 3D

N6877 Cty. Rd. N
Beldenville, WI 54003
(715) 699-0477

Whitestone Hill Monument

Whitestone Hill State Historical Site
7310 86th St. SE
Kulm ND, 58456

Bid Set - Feb. 20, 2026

NO.	DATE:	DESCRIPTION:
-	-	-
-	-	-
-	-	-
-	-	-
-	-	-
-	-	-
-	-	-
-	-	-
-	-	-
-	-	-
-	-	-
-	-	-
-	-	-
-	-	-
-	-	-
-	-	-
-	-	-
-	-	-

Issued for : Bid Set
Date : Feb. 20, 2026
Checked : KRN
Drawn : KRN
Proj. # : 24_006

METAL OUTER RING
PANELS 21 - 29

A406